

BET	ANT	ÄNDRINGEN AVSER	SIGN	DATUM

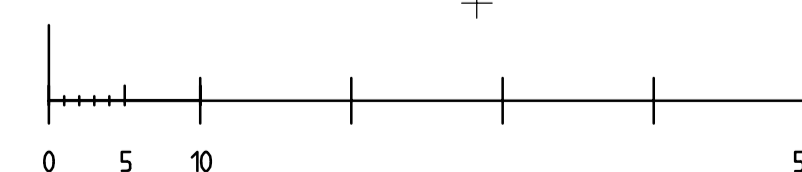
**KÄLLVIKSDALEN
ETAPP 2**
STRÖMSTADS KOMMUN
DETALJPLAN

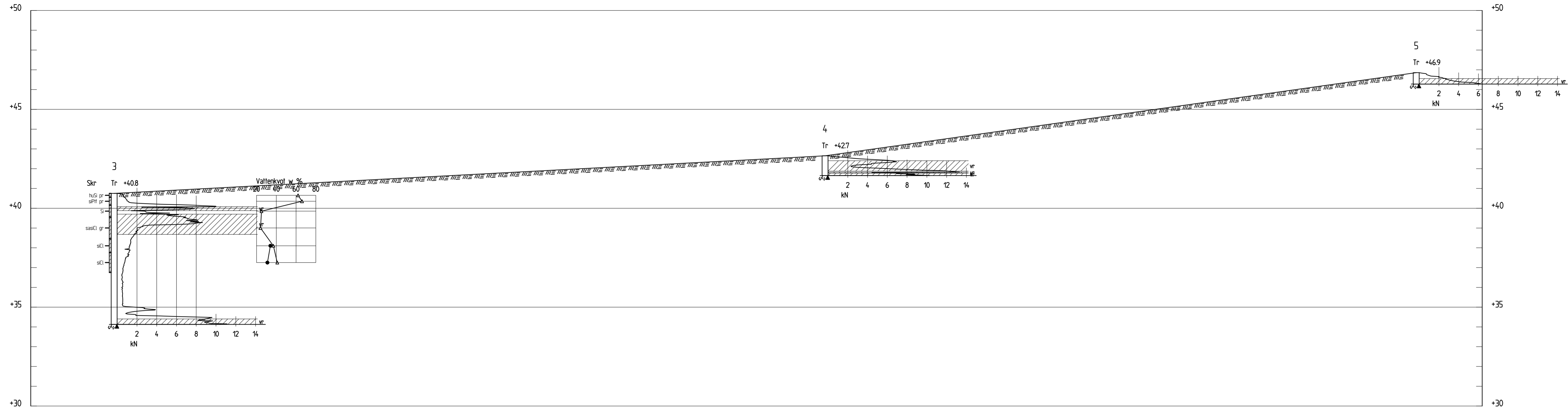


UPPDRAGS NR 19154	RITAD I STRID
DATUM 2020-03-31	HANDELAGGARE D LINDBERG
GRANSKAD DP	UPPDRAGSANSVARIG DANIEL LINDBERG

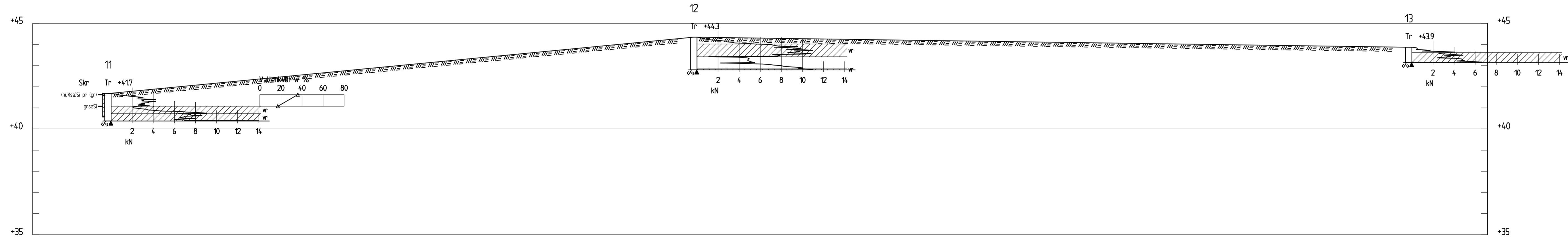
**GEOTEKNISK UNDERSÖKNING
PLAN**

SKALA (FÖRHÅT)	(A1)	RITNING NR	BET
1:500		G101	

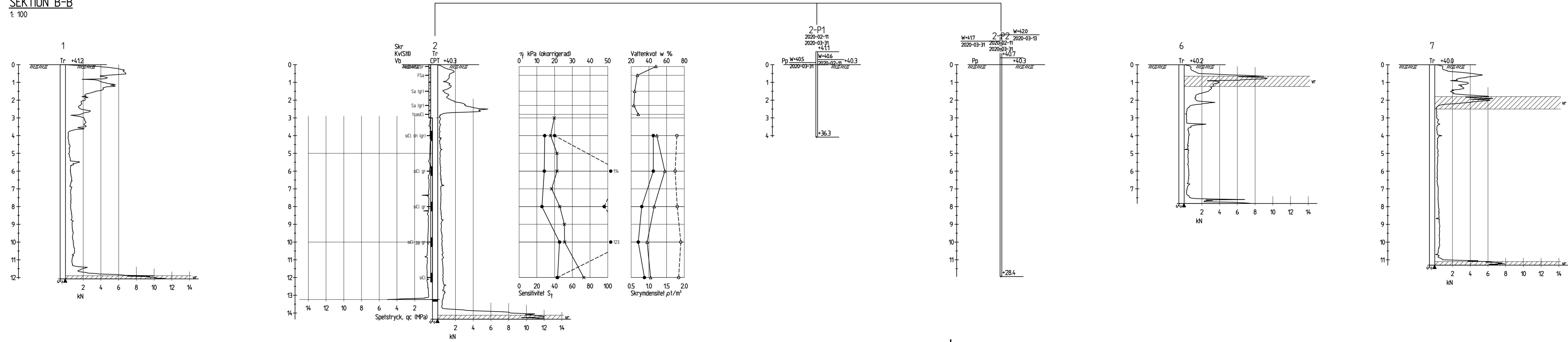




SEKTION A-A
1:100



SEKTION B-B
1:100



BET	ANT	ÄNDRINGEN AVSER	SIGN	DATUM

KÄLLVIKSDALEN
ETAPP 2
STRÖMSTADS KOMMUN
DETALJPLAN



UPPDRAGSRIF 19154	RITAD I STRID
DATUM 2020-03-31	HANDELAGGARE D LINDBERG
GRANSKAD DP	UPPDRAGSANSVARE DANIEL LINDBERG

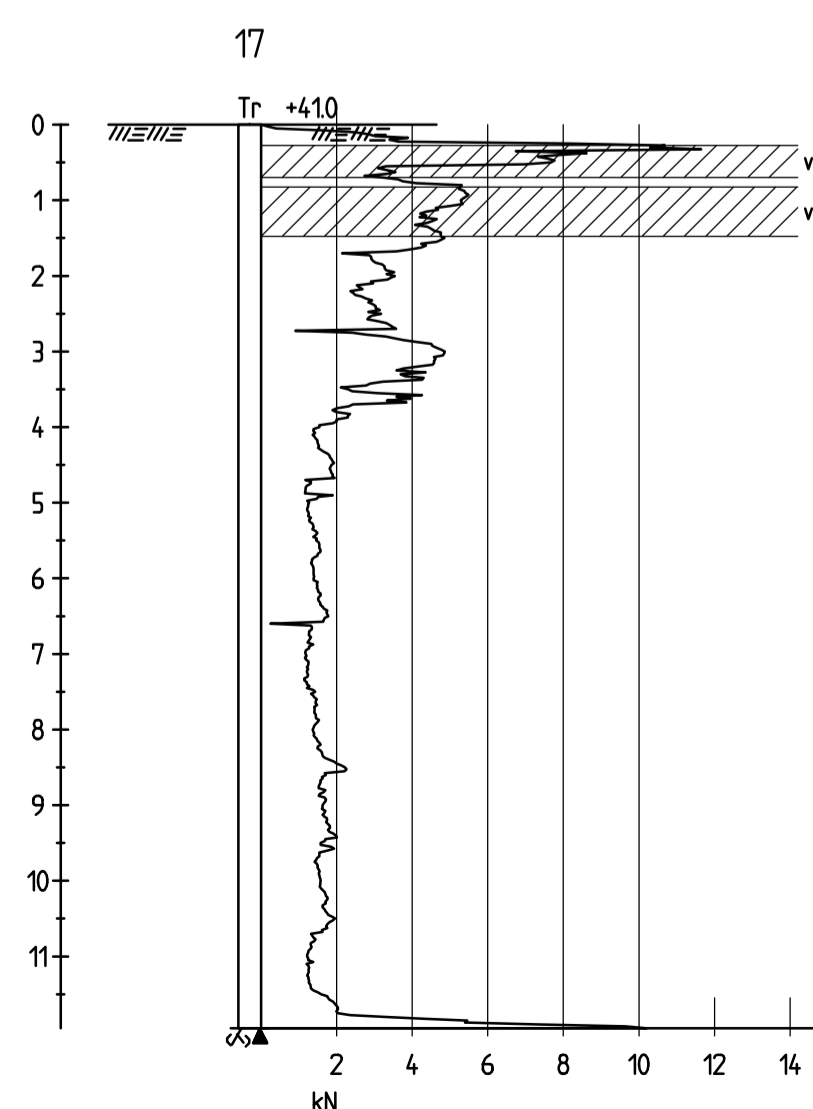
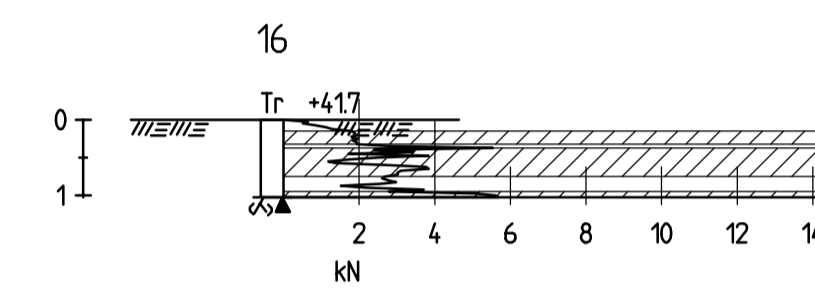
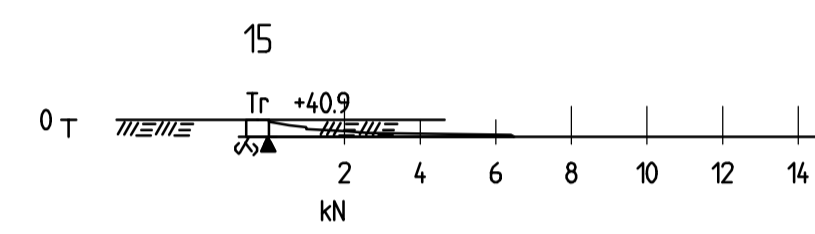
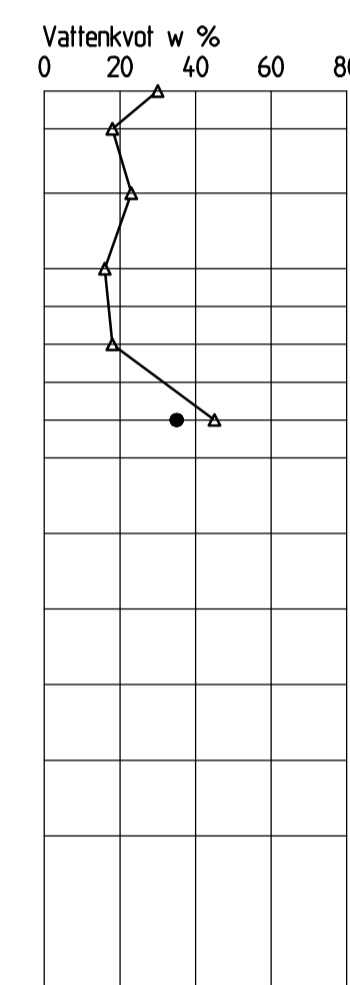
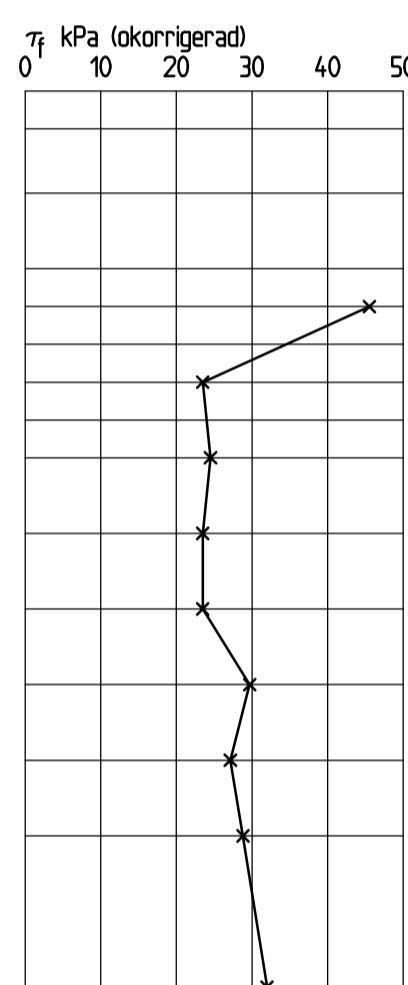
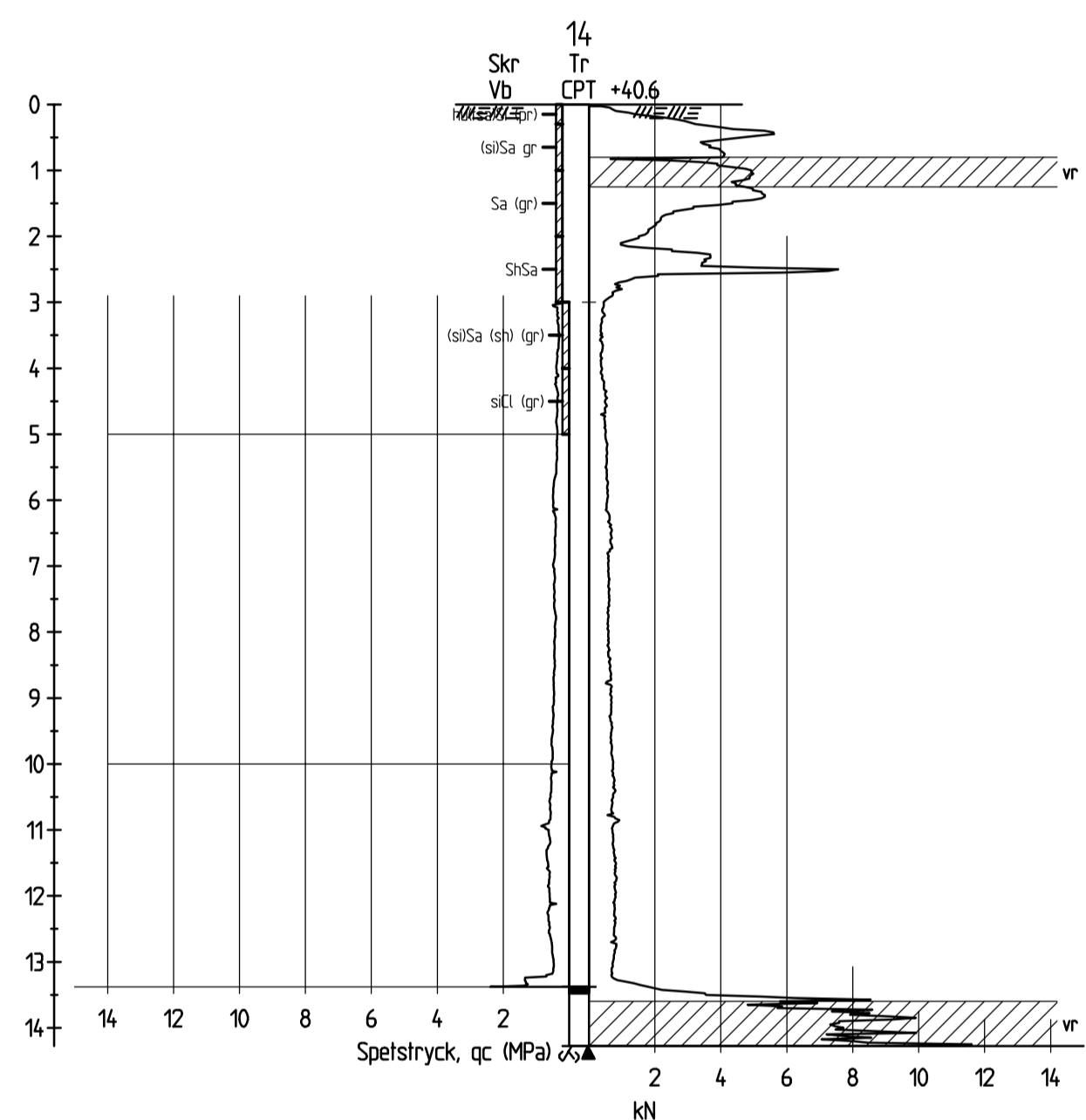
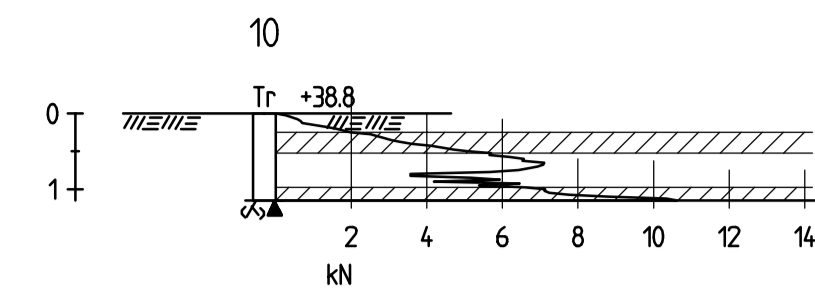
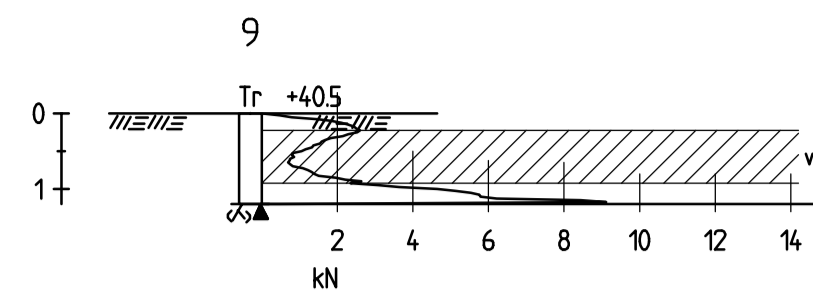
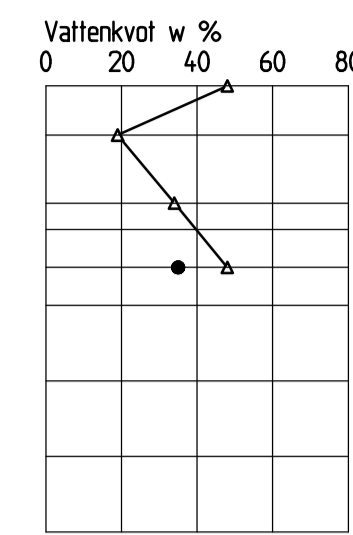
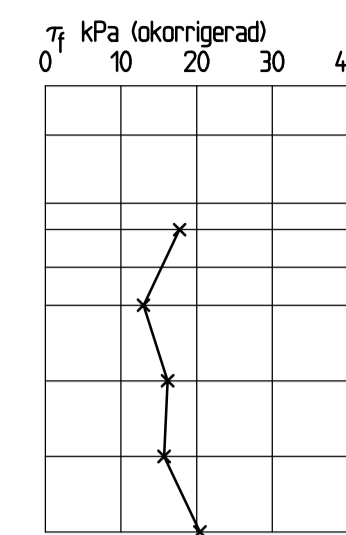
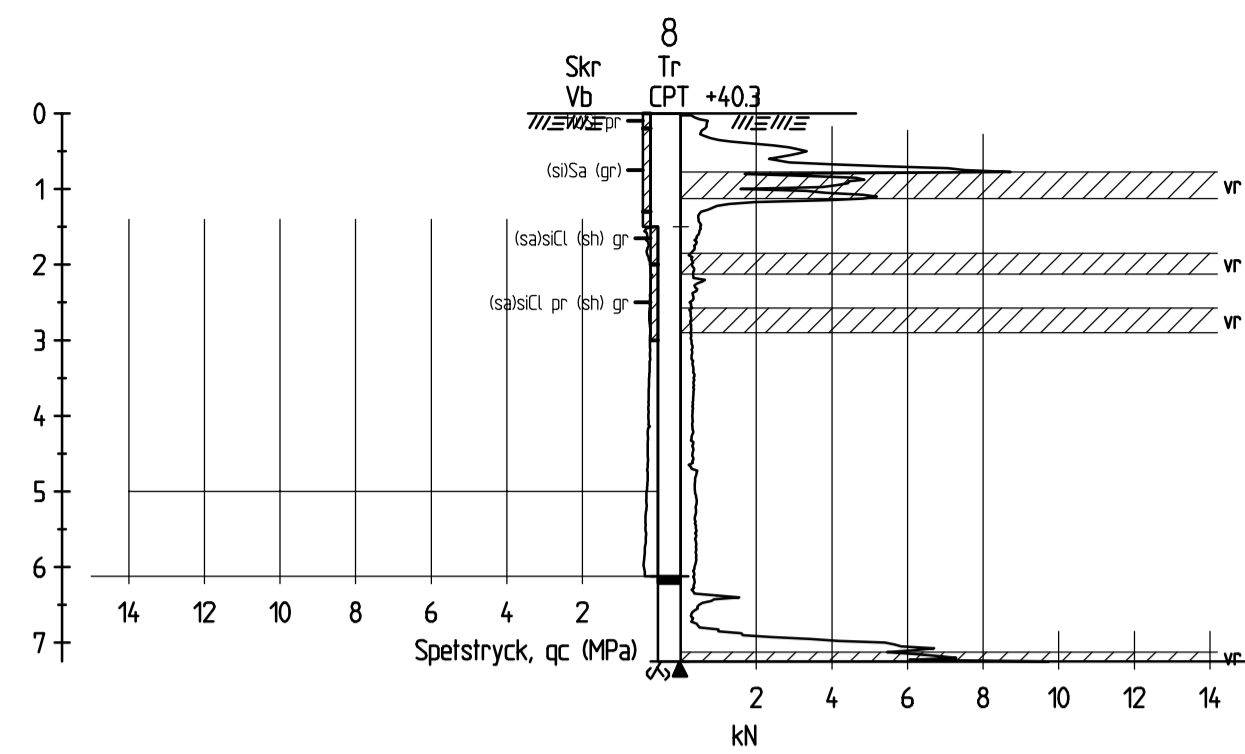
GEOTEKNISK UNDERSÖKNING
SEKTIONER A-B, pkt 1, 2, 6, 7

SKALA (FÖRHÅLLNING)	(A)F	RITNINGENS G301	BET
1:100			

SYMBOLER OCH BETECKNINGAR

SS-EN 14688-1
SGF BETECKNINGSBLAG, daterad 2016-11-01
SGF/BGS BETECKNINGSSYSTEM. Se www.sgf.net

HÖJDSYSTEM
RH 2000



BET	ANT	ÄNDRINGEN AVSER	SIGN	DATUM
-----	-----	-----------------	------	-------

KÄLLVIKSDALEN
ETAPP 2
STRÖMSTADS KOMMUN
DETALJPLAN



UPPDRAGSNR 19154	RITAD I STRID
DATUM 2020-03-31	HANLÄGGARE D LINDBERG
GRANSKAD DP	UPPDRAGSANSVARIG DANIEL LINDBERG

GEOTEKNISK UNDERSÖKNING
SEKTIONER 8-10, 14-17

SKALA (FÖRHÅLL)	(A1)	RITNINGSNR	BET
1:100		G302	