

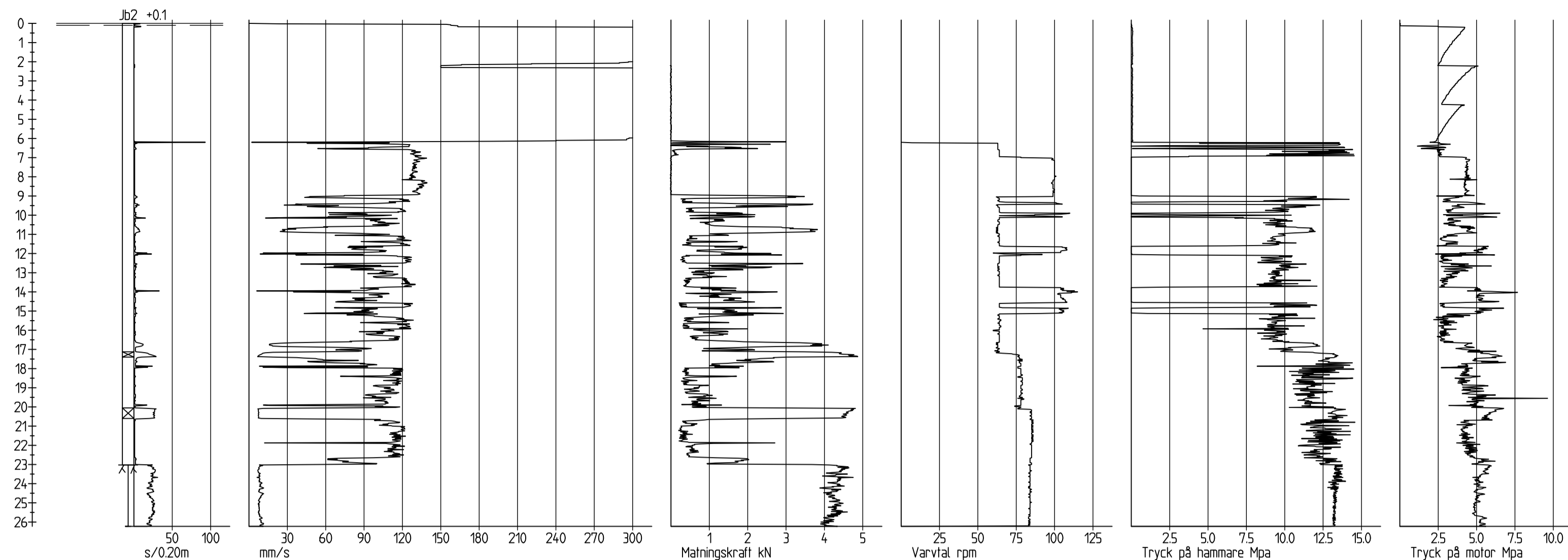
HÄNVISNINGAR

TILLHÖRANDE RITNINGAR:

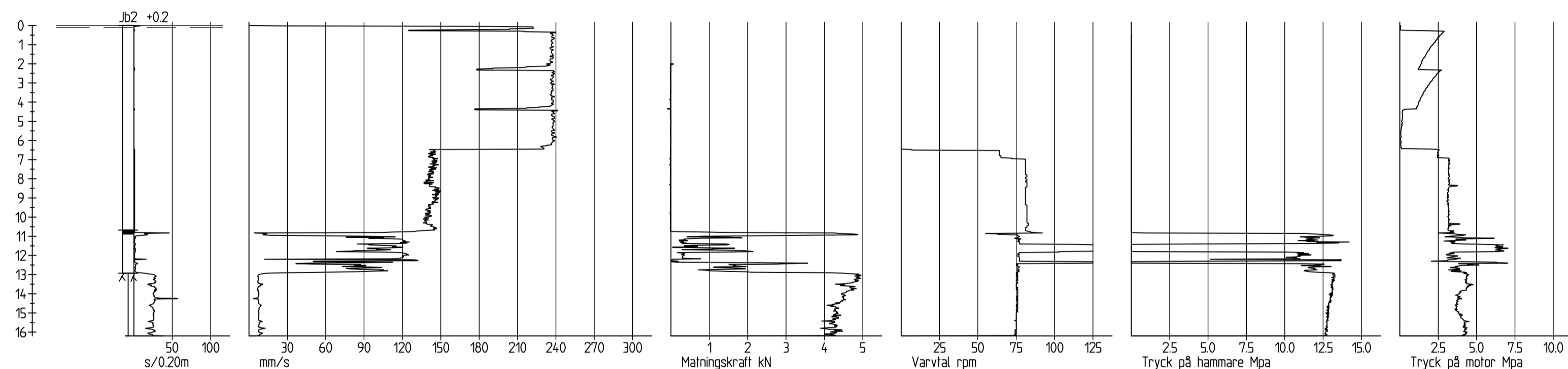
G-10.1-001

G-10.1-002

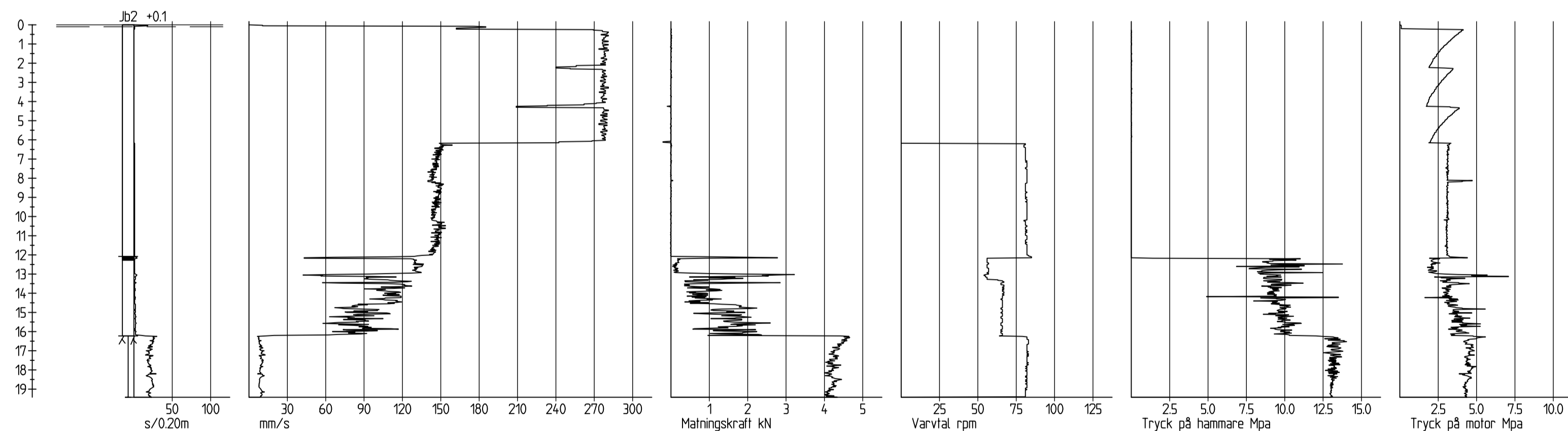
ST1706



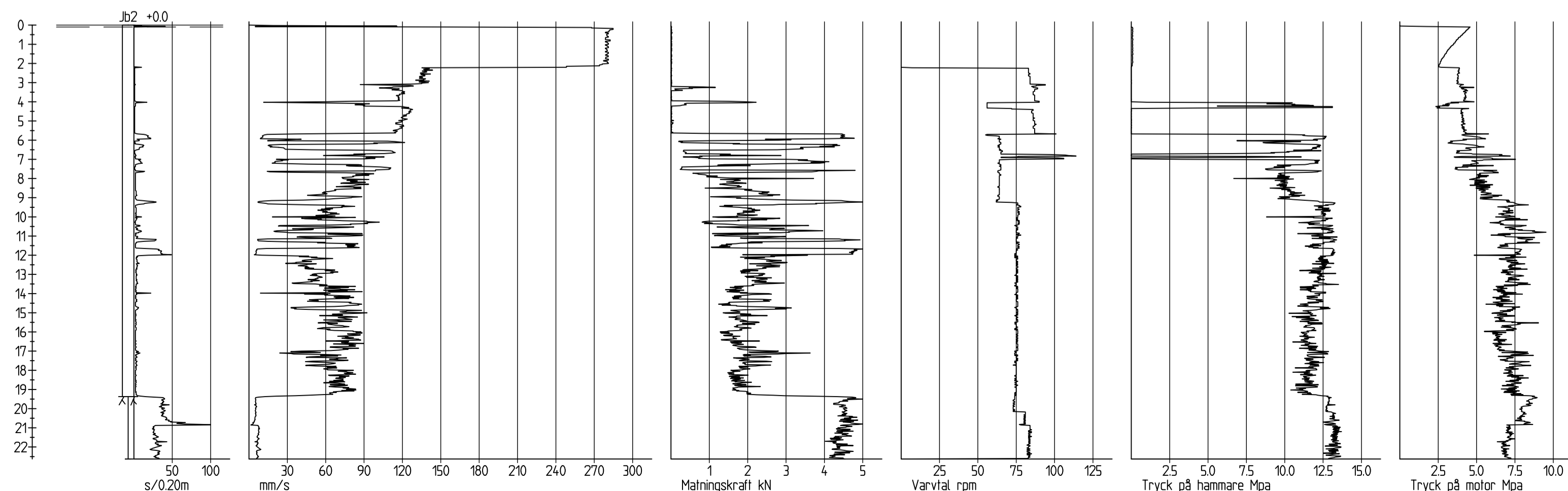
ST1707



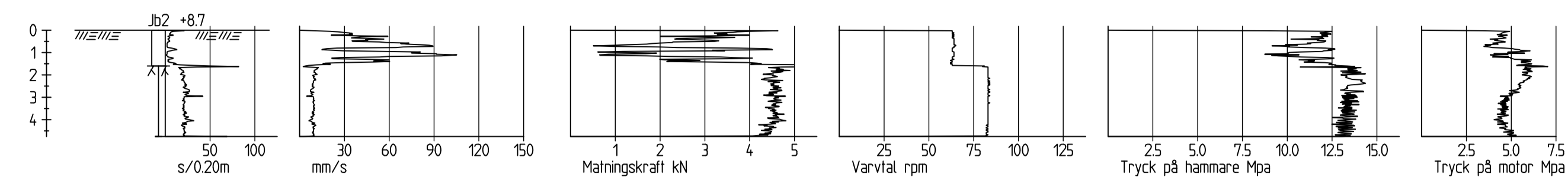
ST1708



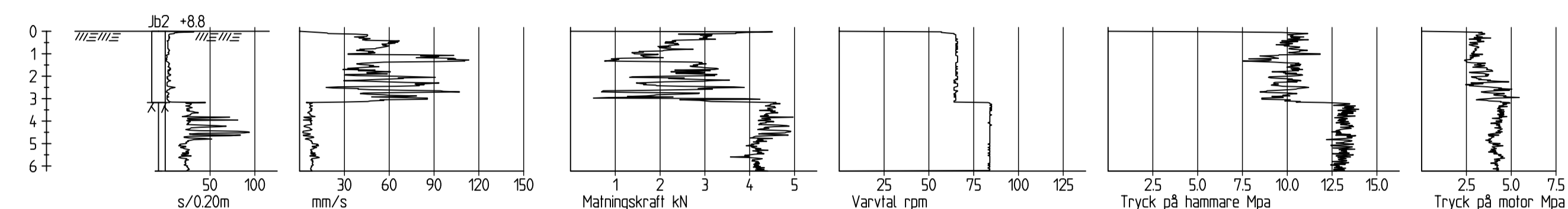
ST1710



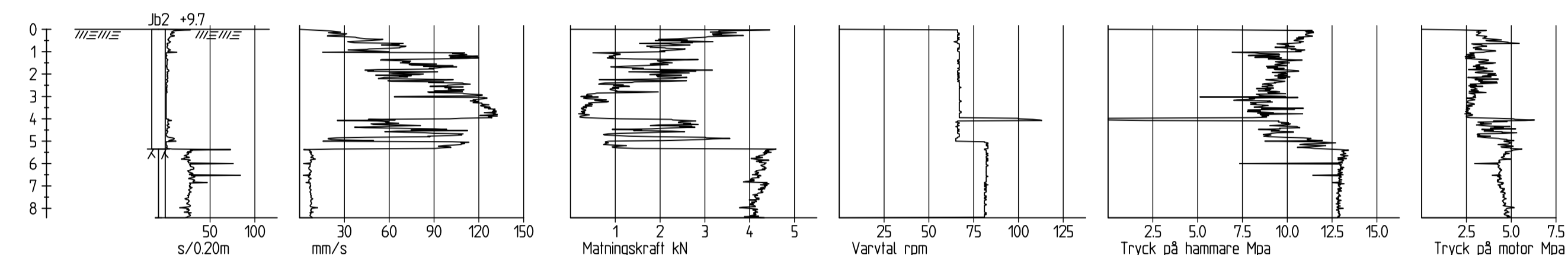
ST1712



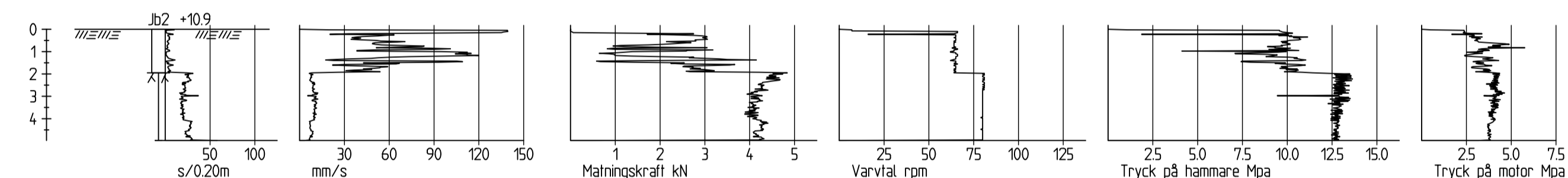
ST1713



ST1714



ST1715



| BET | ANT | ÄNDRINGEN AVSER | SEN | DATUM |
|-----|-----|-----------------|-----|-------|
| | | | | |

CANNINGOMRÅDET OCH SKEPPSBROPLATSEN
STRÖMSTAD KOMMUN

SKANSKA

SKANSKA TEKNIK
405 18 GÖTEBORGS - BESÖK, ÅRMAN PÅ GÅRDAS GATA 5
TEL: 030-448 00 00 - FAX: 030-448 55 40 - WWW.SKANSKA.SE

UPPDRAG NR: 202570
RITAD / KONSTRUERAD AV: J. HARVIGSSON, K. TILGMANN
DATUM: 2017-09-08
PROJEKTANSVARIG: K. TILGMANN

GEOTEKNISK UNDERSÖKNING
JORD-BERGSONDERING
BORRHÅL ST1706- ST1708, ST1710, ST1712-ST1715

SKALA: 1:200 (A1) 1:400 (A3) NUMMER: G-10.2-011 BET: